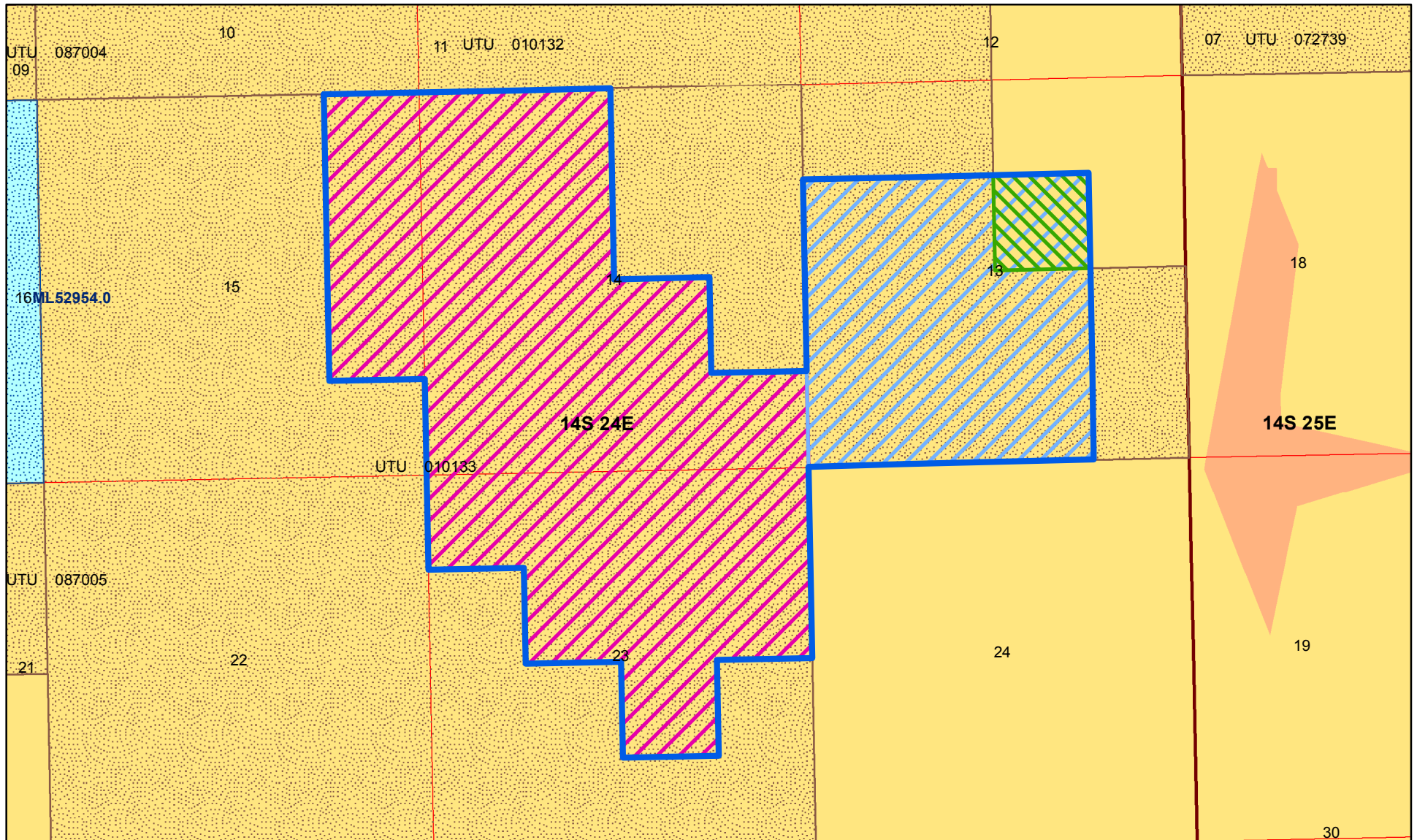


SWEETWATER CANYON

UINTAH County of Utah

Effective Date: 1/16/1978



PA= Formation Name

- PA= Mancos-B "A" PA
UTU 063060O
- PA= Dakota PA
UTU 063060B

Oil and Gas Unit Agreement


Unleased Federal Unit Tracts

Oil and Gas Lease Parcels

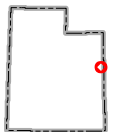
- Authorized Oil and Gas Lease Parcels
- Pending Oil and Gas Lease Parcels
- SITLA Oil and Gas Lease Parcels

UTU 063060X

Acres: 2320.0



- Bureau of Land Management (BLM)
- US Forest Service (USFS)
- National Park Service (NPS)
- Indian Reservation (IR)
- State
- Private
- Township
- Section



Date: 1/17/2018